


Group 1

GMT 07:36:46 AM

Wednesday, 24.05.2023



 GPS Map Camera

Jammu, null, null

Govt Boys School, 11, लोकल मार्ग, Gujar Nagar, Rehari

Colony, Jammu, 180005

Lat 32.744915°

Long 74.853878°

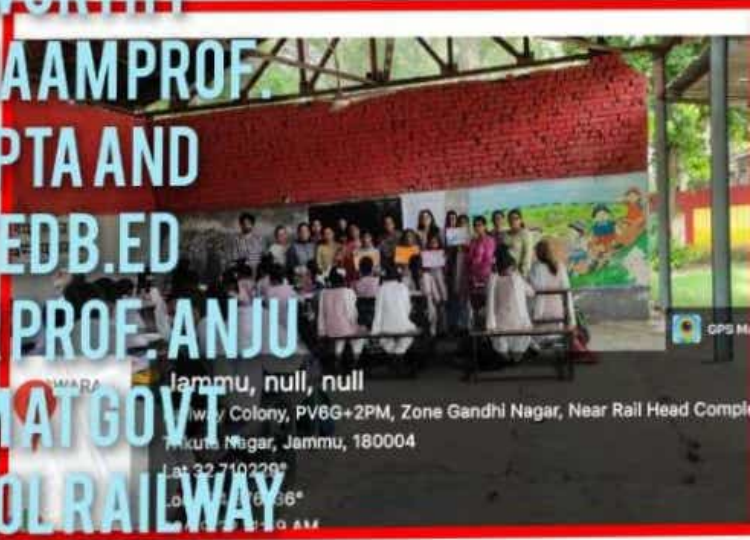
01/06/23 12:59 PM GMT +05:30

Goole

Group 2



Group 3




VISIT OF WORTHY PRINCIPAL MAAM PROF. AEKTA GUPTA AND RESPECTED B.ED COORDINATOR PROF. ANJU BALA MAAM AT GOVT MIDDLE SCHOOL RAILWAY COLONY JAMMU



Group 4



 GPS Map Camera

Jammu, null, null

PVCF+J7H, Gorkha Nagar, Jammu, 180006

Lat 32.721864°

Long 74.873851°

19/09/22 01:37 PM GMT +05:30



Group 5



GPS Map Camera

Jammu, null, null

Bakshi Nagar, PVM2+X5V, Krishna Nagar, Jammu, 180016

Lat 32.735031°

Long 74.850475°

24/09/22 12:30 PM

Group 7



GOVT. MODEL MIDDLE SCHOOL
SATWARI CANTT

ZONE: SATWARI

UDISE: 01131710401



GPS Map Camera

Jammu, null, null

Shop no 11 GB Panth Complex GB Pant Hospital Jammu

Jammu Cantt, Nai Basti Rd, Jabah, Jammu, 180003

Lat 32.693796°

Long 74.84887°

20/09/22 11:03 AM GMT +05:30

G.B Pant Hospital

Google

Group 8



Group 9



Jammu, null, null

Qno.36, Gujar Nagar, Rehari Colony, Jammu, 180005

Lat 32.744891°

Long 74.853749°

19/09/22 11:54 AM GMT +05:30

Group 10



Group No. 11
Group Supervisor - Prof. Seema Kumari



Jammu, null, null
Kacchi Chavani, Pakki Dhaki, Jammu, 180001
Lat 32.739816°
Long 74.869303°
17/05/23 01:52 PM GMT +05:30



Jammu, null, null
Kacchi Chavani, Pakki Dhaki, Jammu, 180001
Lat 32.739755°
Long 74.869312°
30/05/23 12:15 PM GMT +05:30



Jammu, null, null
Shop no. 2 Tanga Wali Gall, Kacchi Chawni, Pakki Dhaki
Lat 32.740004°
Long 74.869095°
22/05/23 01:04 PM GMT +05:30



Jammu, null, null
Kacchi Chavani, Pakki Dhaki, Jammu, 180001
Lat 32.739712°
Long 74.869344°
30/05/23 01:14 PM GMT +05:30



Jammu, null, null
Kacchi Chavani, Pakki Dhaki, Jammu, 180001
Lat 32.739753°
Long 74.869322°
30/05/23 12:10 PM GMT +05:30



Jammu, null, null
H No-41, Mohalla Afgana Street, Kachi Chawni, Kacchi Chavani, Pakki Dhaki, Jammu, 180001
Lat 32.739665°
Long 74.869204°
01/06/23 01:42 PM GMT +05:30



Jammu, null, null
H No-41, Mohalla Afgana Street, Kachi Chawni, Kacchi Chavani, Pakki Dhaki, Jammu, 180001
Lat 32.739665°
Long 74.869204°
01/06/23 01:42 PM GMT +05:30


Group 12



24.02.2023 14:10
32.67759, 74.86347
Unnamed Road, Preet Nagar, Jammu, 180012

Group 13

*Lesson observation by Principal, Govt. girls
high school, Kacchi chawni*

 **GPS Map Camera**

Jammu, null, null

21, Pacca Danga, Pakki Dhaki, Jammu, 180001

Lat 32.739173°

Long 74.869188°

24/05/23 01:23 PM GMT +05:30



Google

Tp groups of May 2022







GPS Map Camera


Jammu, null, null

Shop No.6, Near Government Higher Secondary School, Link Road, Mini Market, Nai Basti, Satwari, Jabah, Jammu, 180003

Lat 32.694603°

Long 74.849434°

20/09/22 10:45 AM GMT +05:30






Jammu, null, null
satwari, Jabah, Jammu, 180003
Lat 32.695817°
Long 74.846387°
20/09/22 11:24 AM



Government College Of Education, Jammu




GROUP 2

GROUP SUPERVISOR
DR. JYOTI PARIHAR

TEACHING AIDS USED BY PUPIL TEACHERS DURING CRITICISM LESSONS





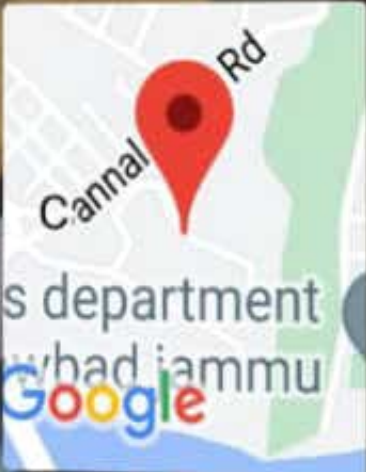
 GPS Map Camera



Jammu, null, null
PRCW+W3M, Talab Tillo, Jammu, 180002
Lat 32.722162°
Long 74.845534°
26/09/22 11:56 AM GMT +05:30



GPS Map Camera



Jammu, null, null
PRCW+W3M, Talab Tillo, Jammu, 180002
Lat 32.722254°
Long 74.845643°
26/09/22 11:56 AM GMT +05:30



SUCCESS IS A BEAUTIFUL PLACE
ONLY THOSE WHO NEVER GIVE
WILL GET THE CHANCE TO BE THERE

Chowadi Greater Kailash, Jammu,

Lat 32.662292° Long 74.902056°

26/09/2022 11:07 AM

 24 °C

 200° S

 336.47 m

 5.0 km/h

 77%

 50 uT

Legal





Jammu, null, null

**DDA Plaza, Military Cantonment Road, Satwari, Jabah,
Jammu, 180003**

Lat 32.692698°

Long 74.847671°

20/09/22 10:45 AM GMT +05:30

GPS Map Camera